










































 Ph 0800 647 483

 **RUAPEHU**

VISITRUAPEHU.COM



- |   |  |  |  |
|---|--|--|--|
|  State Highway                |  Jet Boat Tours             |  Hauhungaroa Track                |  Mangawhero Forest Walk   |
|  Arterial Route               |  Golf Course                |  Te Maire Track                   |  Lake Rotokura            |
|  Minor Road                   |  Walking / Hiking Trail     |  Ohinetonga Reserve               |  42 Traverse              |
|  Railway Station              |  River Access, Canoeing     |  Lake Rotopounamu                 |  Fishers Track            |
|  Mountain Bike Trail          |  Ski Area                   |  Volcanic Summer Walks            |  Marton Sash & Door Trail |
|  Walking Trail                |  Volcanic Loop Highway      |  Taranaki Falls                   |  Kaiwhakauka Trail        |
|  The Timber Trail             |  Adventure Highway          |  Tawai Falls                      |  Mangapurua Trail         |
|  Mountains to Sea Cycle Trail |  Te Araroa Trail            |  Tupapakurua Falls Track          |  Ohakune Old Coach Road   |
|  Whanganui Journey            |  Tongariro Northern Circuit |  Waitonga Falls / Old Blyth Track |  Tree Trunk Gorge         |
|  Tongariro Alpine Crossing    |  Round the Mountain Track   |  Lake Surprise                    |  Tongariro River Trail    |

Not all roads, waterways, hazards, tracks or attractions are marked. Please use this map as a guide only.